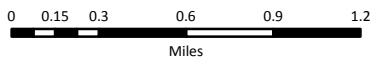



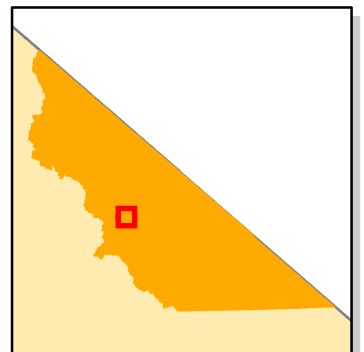


Pumice Valley No Shooting Area



Legend

-  No Shooting Area
-  Roads
-  Parcels



Mono County GIS
PO Box 7657
Mammoth Lakes, CA 93546
(760) 924-1819
gis.mono.ca.gov



The information contained on this map is for reference purposes only and is in no way intended to serve as a legal description of property or other boundaries. The information on this map is subject to change without notice. This map is not to be reproduced or re-used without the prior permission of Mono County.

Map created by: pkobylarz on 3/10/2011
G:\Projects\Mono\Planning\NoShootingAreas\PumiceValley.mxd

NOTE: California Fish & Game Code §3004 prohibits any person, other than the owner, person in possession of the premises, or a person having the express permission of the owner or person in possession of the premises, to hunt or to discharge while hunting, any firearm or other deadly weapon within 150 yards of any occupied dwelling house, residence, or other building or any barn or other outbuilding used in connection therewith. Furthermore, it is unlawful for any person to intentionally discharge any firearm or release any arrow or crossbow bolt over or across any public road or other established way open to the public, in an unsafe and reckless manner.