

CAMPGROUND FEE INSTRUCTIONS

\$12.00 PER CAMPSITE PER DAY

\$11.00 Per Campsite Per Day If Stay is 30 Consecutive Days or Longer

Golden Age Passes Are NOT Accepted

Procedures

1. All campsites are available on a first-come / first-served basis.
2. Occupy campsite, note site number, and return here with camp fee and envelope within 30 minutes.
3. Complete envelope with required information.
4. Put applicable fee in envelope. Payment by cash or traveler's check is preferred.
5. Tear off payment stub, seal envelope, and deposit completed envelope in collection tube at campground entrance.
6. Display completed payment stub in clip provided on campsite post.

Fee and Usage Information

1. Payment may be made for more than one consecutive day.
2. Advance payment is required to receive 30-day discount.
3. Site permit is valid only for the specified site and for the days paid.
4. Campsite occupancy is limited to six persons (maximum).
5. Camping fee covers only two vehicles. Additional fees are required for extra vehicles as follows:
 - a) Each additional vehicle over 2
 - b) Each additional motorcycle over 4
6. Check-out time is 2:00 p.m. on day of departure.
7. There is no limit to the duration of your paid visit.
8. No refunds.

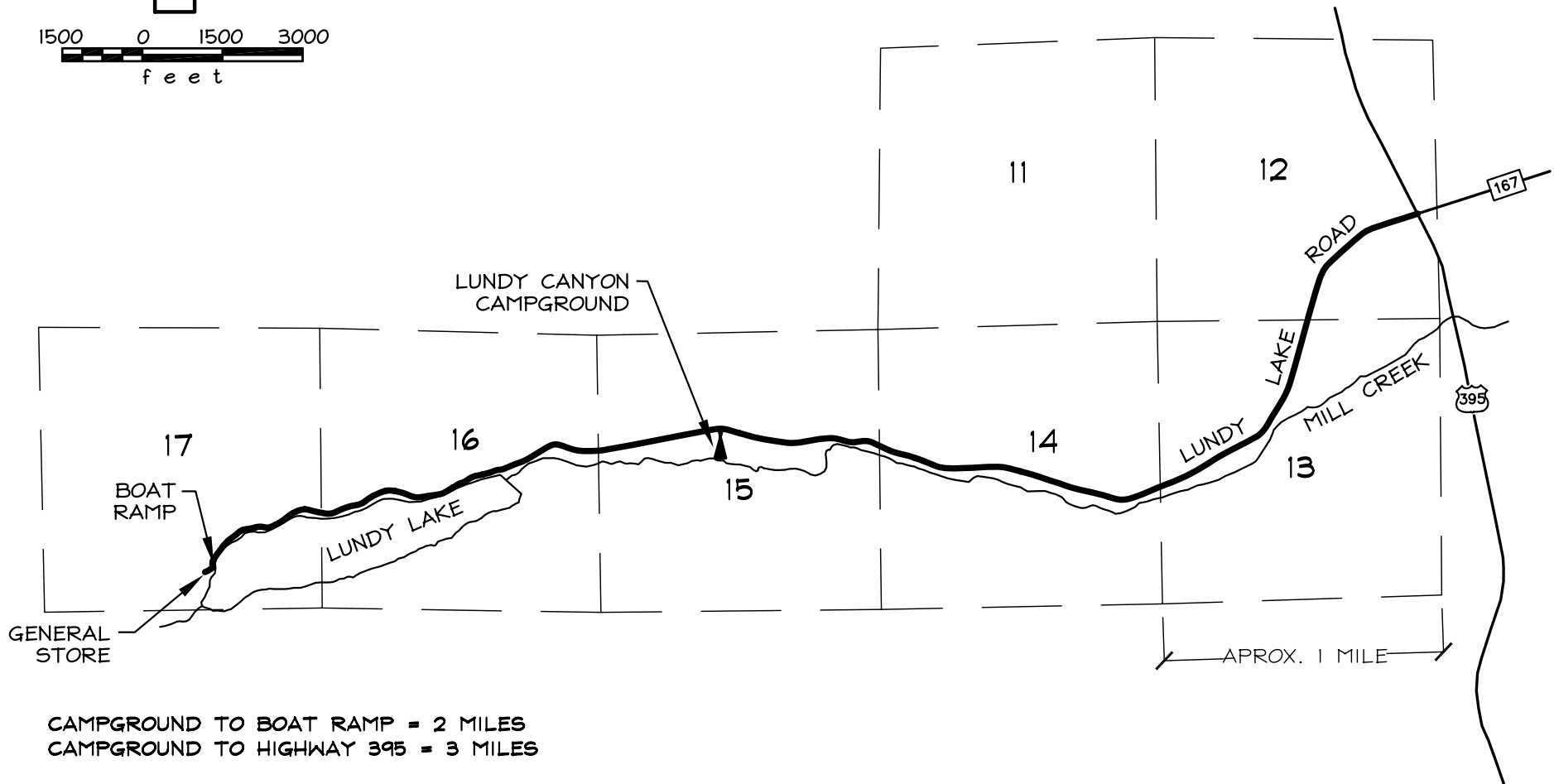
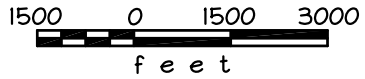
Thank you for visiting and we hope you enjoy your stay!

**COUNTY OF MONO
DEPARTMENT OF PUBLIC WORKS**

If you have any questions, comments, or concerns, please contact the
Mono County Department of Public Works at (760) 932-5440
Or write to: Post Office Box 457, Bridgeport, California 93517

\$3.

\$2.



CAMPGROUND TO BOAT RAMP = 2 MILES
CAMPGROUND TO HIGHWAY 395 = 3 MILES

CAMPGROUND ENTRANCE = 38°02'04.47"N, 119°12'22.93"W, ELEV. = 7660 FT.
TOWNSHIP 2 NORTH, RANGE 25 EAST, SECTION 15, MDB#M





VICINITY MAP
LUNDY LAKE CANYON
CAMPGROUNDS
MCPW 4/10/12

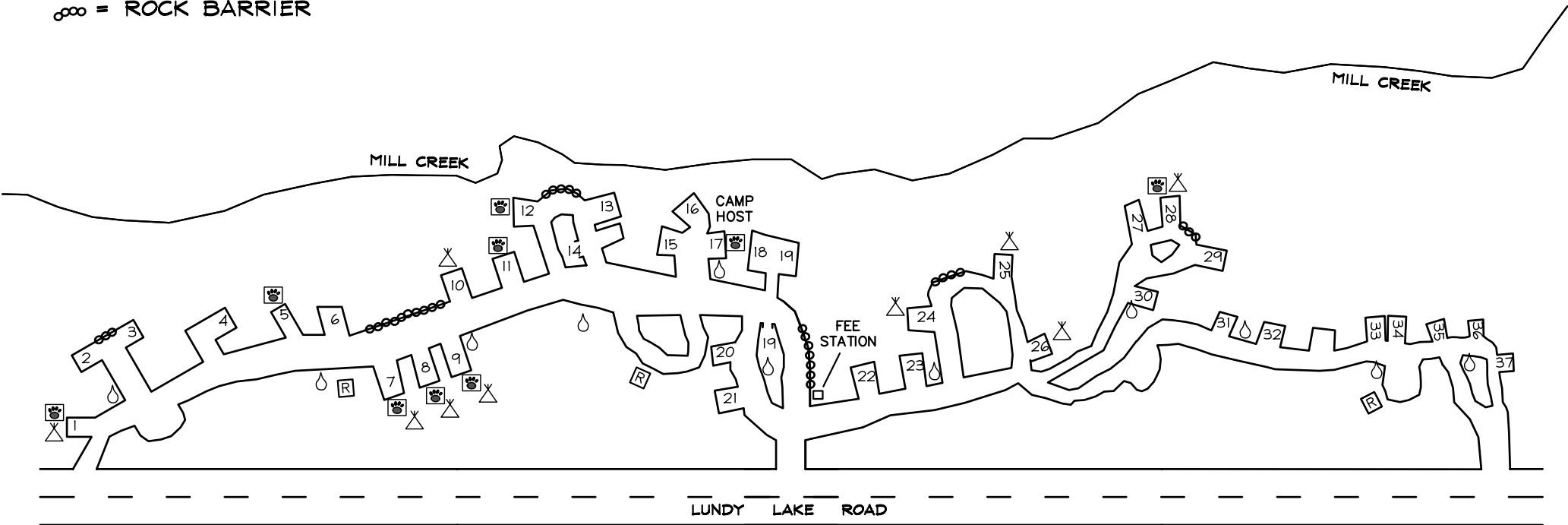
LUNDY CANYON CAMPGROUND LAYOUT MAP



(NOT TO SCALE)

NOTE: MOST SPACES WILL FIT A 35' LONG RV, EXCEPT TENT SITES

-  = RESTROOM
- 24 = POSTED SITE NUMBER
-  = NON-POTABLE WATER SPIGOT
-  = BEAR BOX
-  = TENT SITE (SMALLER VEHICLES)
-  = ROCK BARRIER



← 3 MILES
TO HWY. 395

2 MILES TO LUNDY LAKE
BOAT RAMP AND
GENERAL STORE →